

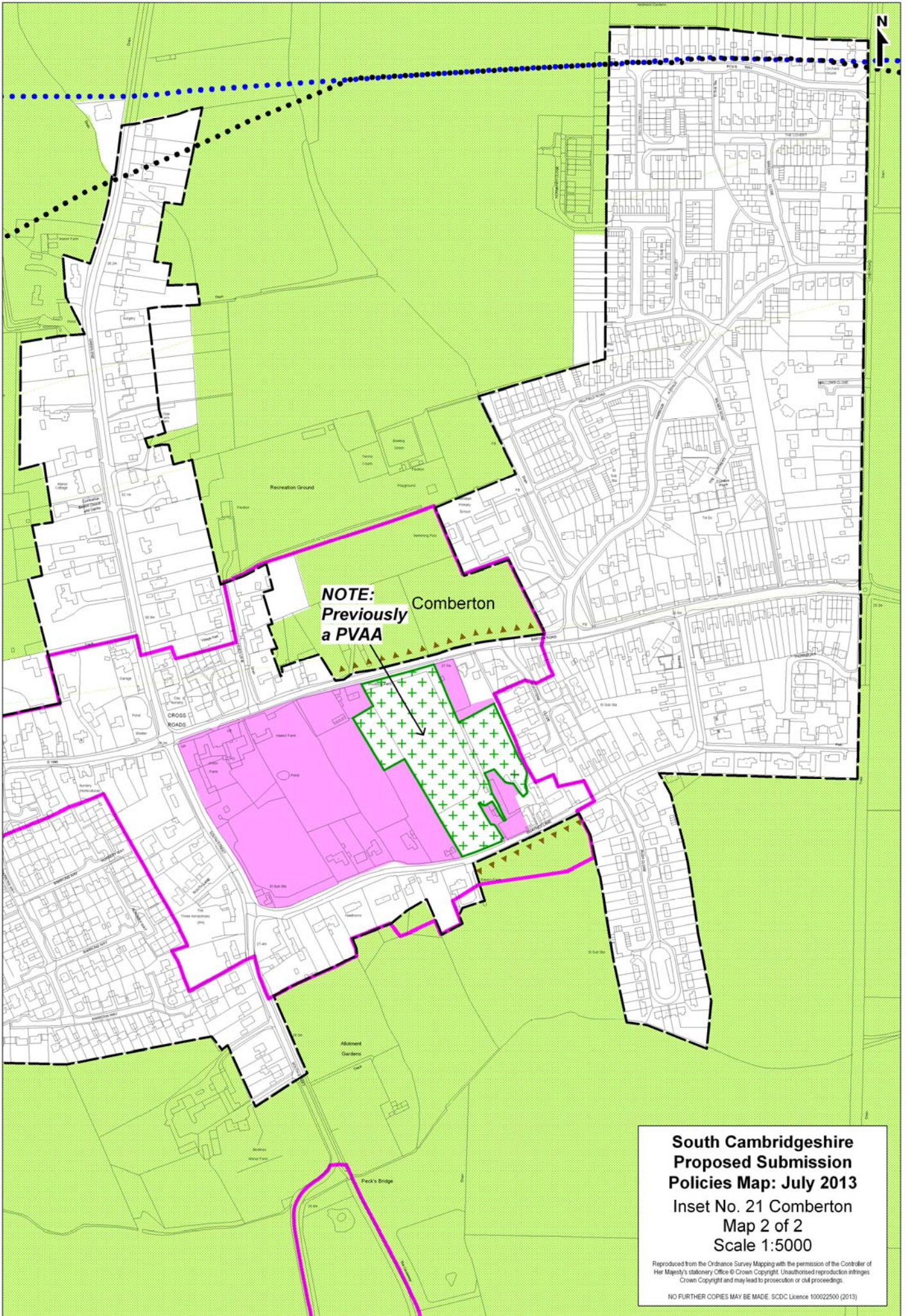
**HI1 (h)**

**South Cambridgeshire  
Proposed Submission  
Policies Map: July 2013**  
Inset No. 21 Comberton  
Map 1 of 2  
Scale 1:5000

Reproduced from the Ordnance Survey Mapping with the permission of the Controller of Her Majesty's Stationery Office © Crown Copyright. Unauthorised reproduction infringes Crown Copyright and may lead to prosecution or civil proceedings.

NO FURTHER COPIES MAY BE MADE. SCDC Licence 100022500 (2013)





**NOTE:**  
Previously  
a PVAA

Comberton

**South Cambridgeshire  
Proposed Submission  
Policies Map: July 2013**  
Inset No. 21 Comberton  
Map 2 of 2  
Scale 1:5000

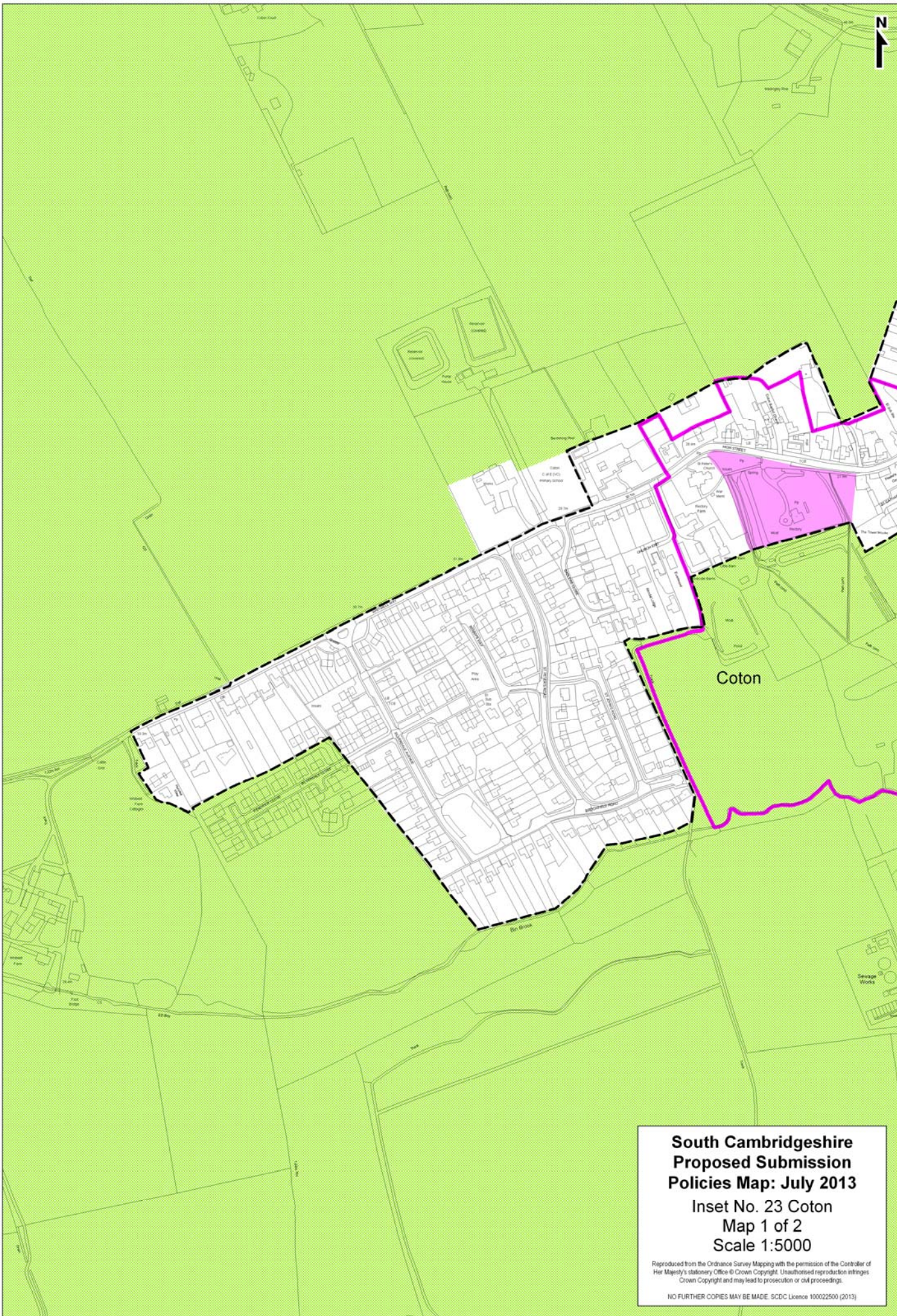
Reproduced from the Ordnance Survey Mapping with the permission of the Controller of Her Majesty's Stationery Office © Crown Copyright. Unauthorised reproduction infringes Crown Copyright and may lead to prosecution or civil proceedings.

NO FURTHER COPIES MAY BE MADE. SCDC Licence 100022500 (2013)









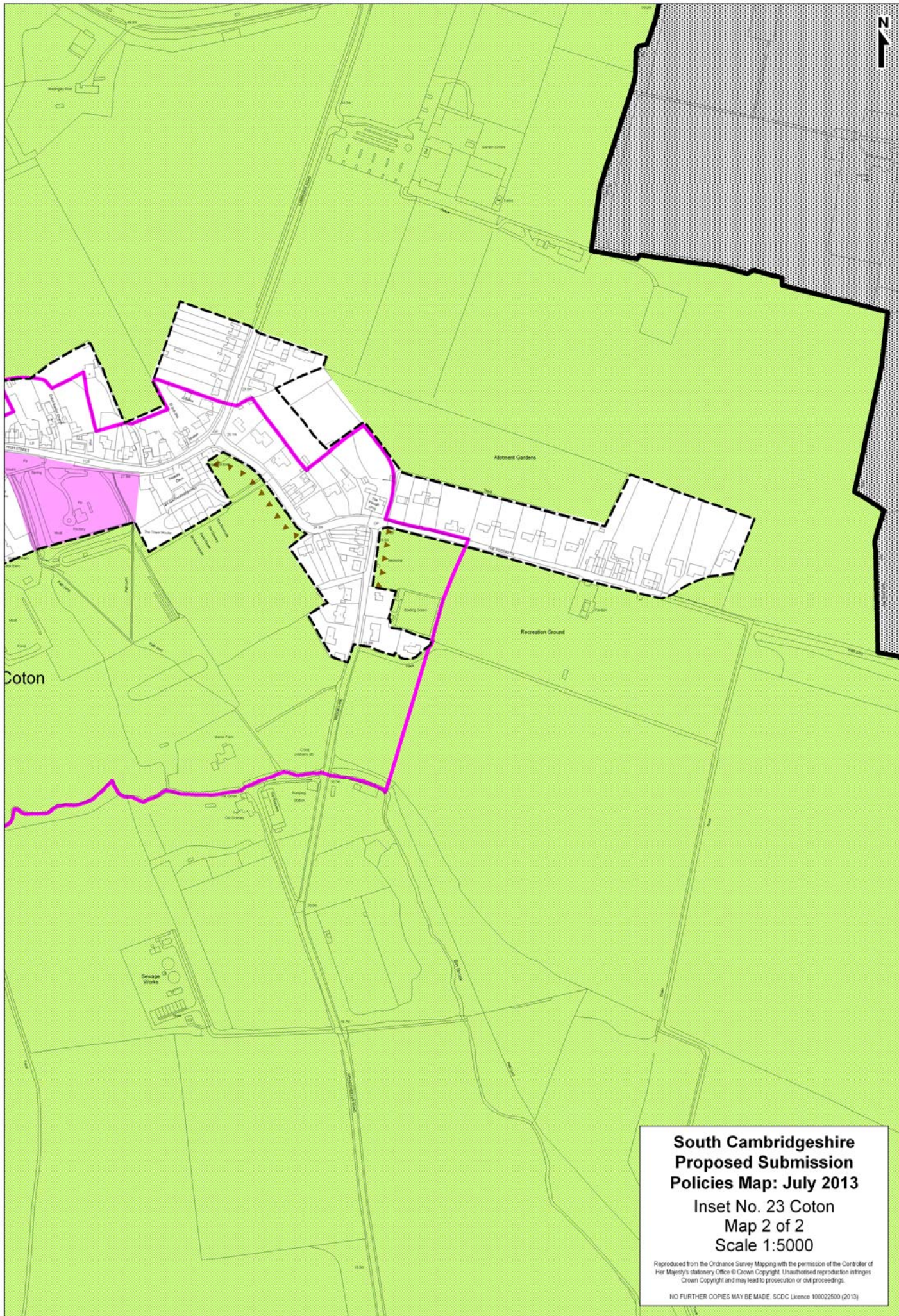
**South Cambridgeshire  
Proposed Submission  
Policies Map: July 2013**

**Inset No. 23 Coton  
Map 1 of 2  
Scale 1:5000**

Reproduced from the Ordnance Survey Mapping with the permission of the Controller of Her Majesty's Stationery Office © Crown Copyright. Unauthorised reproduction infringes Crown Copyright and may lead to prosecution or civil proceedings.

NO FURTHER COPIES MAY BE MADE. SCDC Licence 100022500 (2013)





Coton

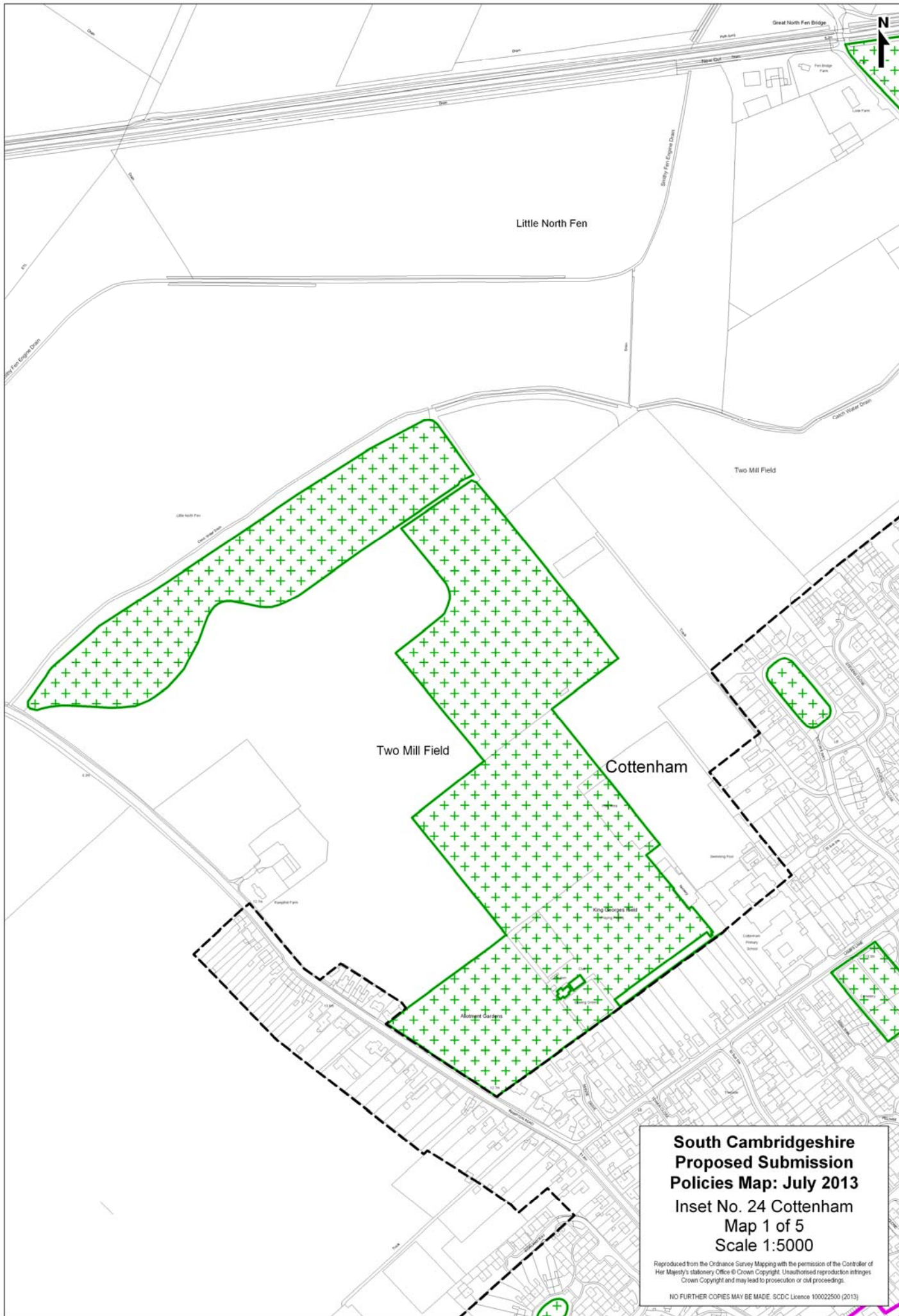
**South Cambridgeshire  
Proposed Submission  
Policies Map: July 2013**

**Inset No. 23 Coton  
Map 2 of 2  
Scale 1:5000**

Reproduced from the Ordnance Survey Mapping with the permission of the Controller of Her Majesty's Stationery Office © Crown Copyright. Unauthorised reproduction infringes Crown Copyright and may lead to prosecution or civil proceedings.

NO FURTHER COPIES MAY BE MADE. SCDC Licence 100022500 (2013)



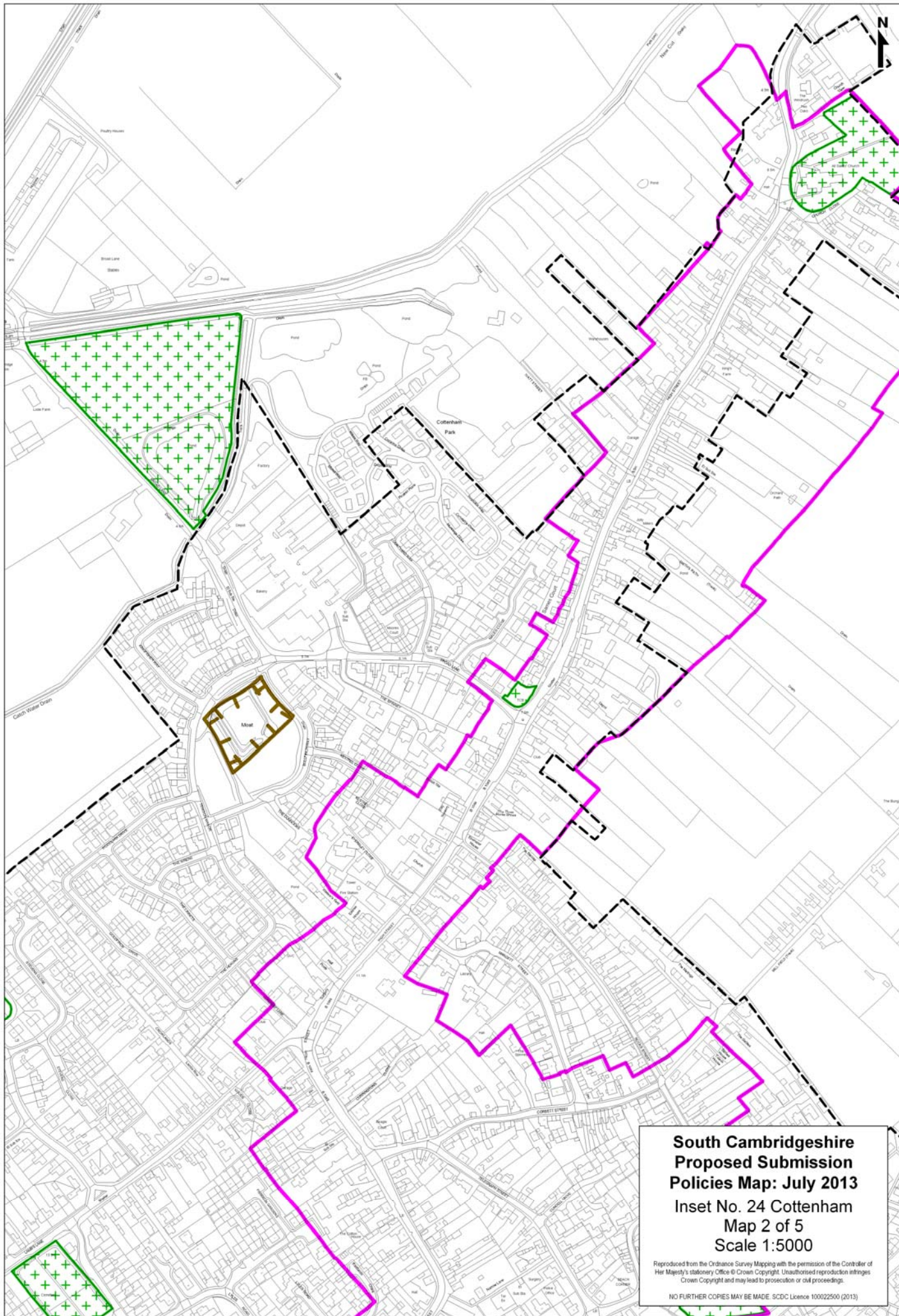


**South Cambridgeshire  
Proposed Submission  
Policies Map: July 2013**  
Inset No. 24 Cottenham  
Map 1 of 5  
Scale 1:5000

Reproduced from the Ordnance Survey Mapping with the permission of the Controller of Her Majesty's Stationery Office © Crown Copyright. Unauthorised reproduction infringes Crown Copyright and may lead to prosecution or civil proceedings.

NO FURTHER COPIES MAY BE MADE. SCDC Licence 100022500 (2013)



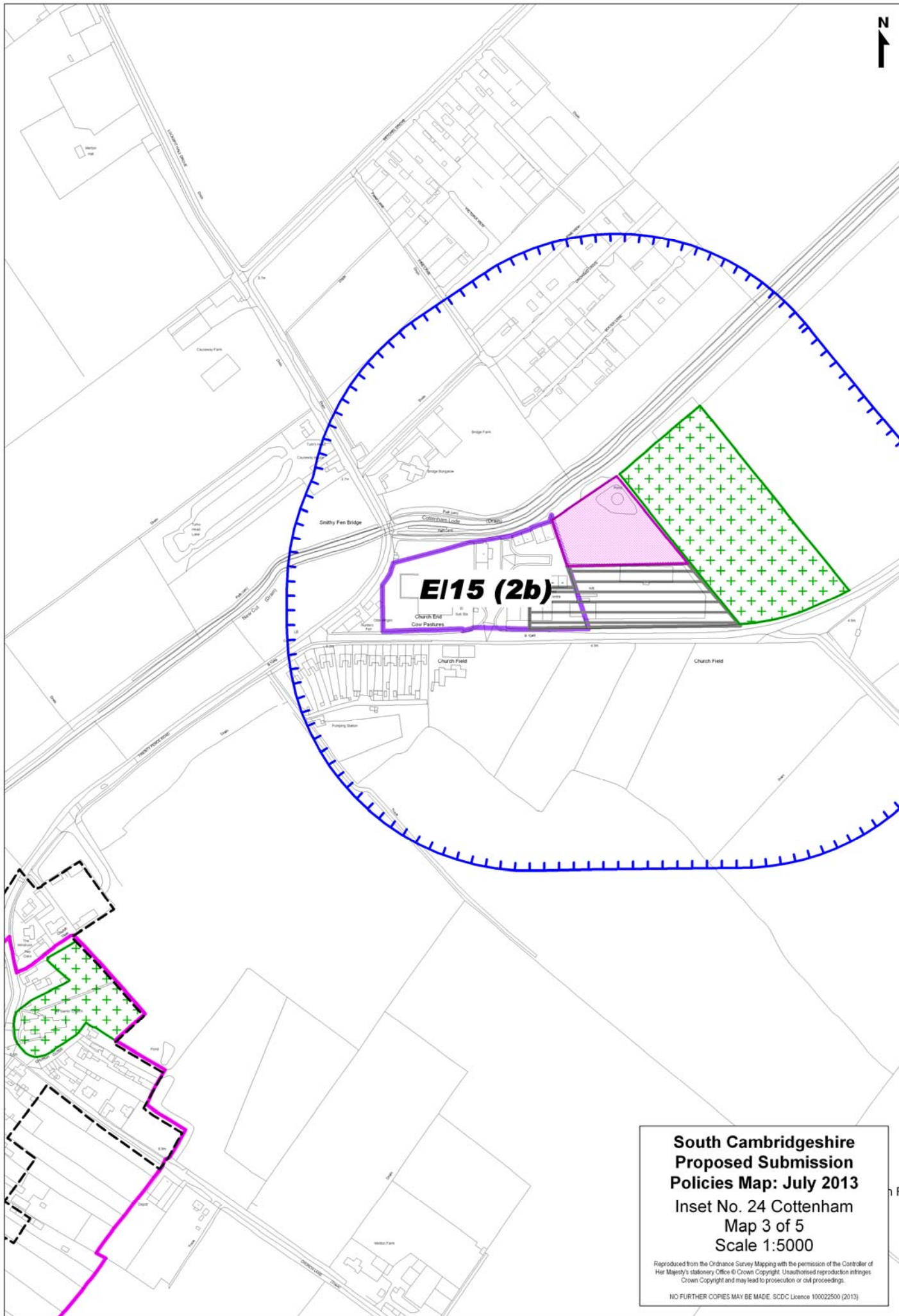


**South Cambridgeshire  
Proposed Submission  
Policies Map: July 2013**  
Inset No. 24 Cottenham  
Map 2 of 5  
Scale 1:5000

Reproduced from the Ordnance Survey Mapping with the permission of the Controller of Her Majesty's Stationery Office © Crown Copyright. Unauthorised reproduction infringes Crown Copyright and may lead to prosecution or civil proceedings.

NO FURTHER COPIES MAY BE MADE. SCDC Licence 100022500 (2013)



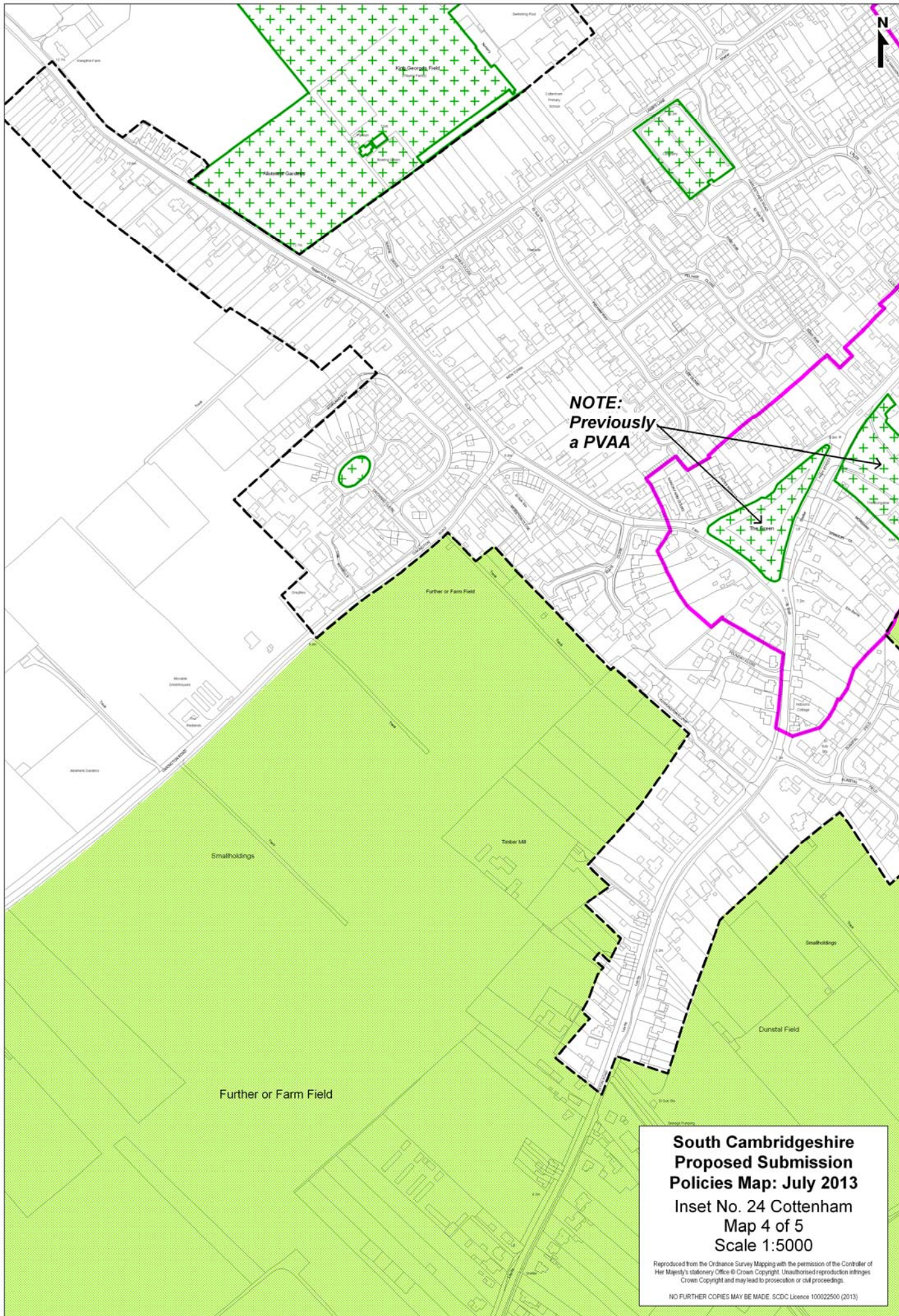


**South Cambridgeshire  
Proposed Submission  
Policies Map: July 2013**  
Inset No. 24 Cottenham  
Map 3 of 5  
Scale 1:5000

Reproduced from the Ordnance Survey Mapping with the permission of the Controller of Her Majesty's Stationery Office © Crown Copyright. Unauthorised reproduction infringes Crown Copyright and may lead to prosecution or civil proceedings.

NO FURTHER COPIES MAY BE MADE. SCDC Licence 100022500 (2013)





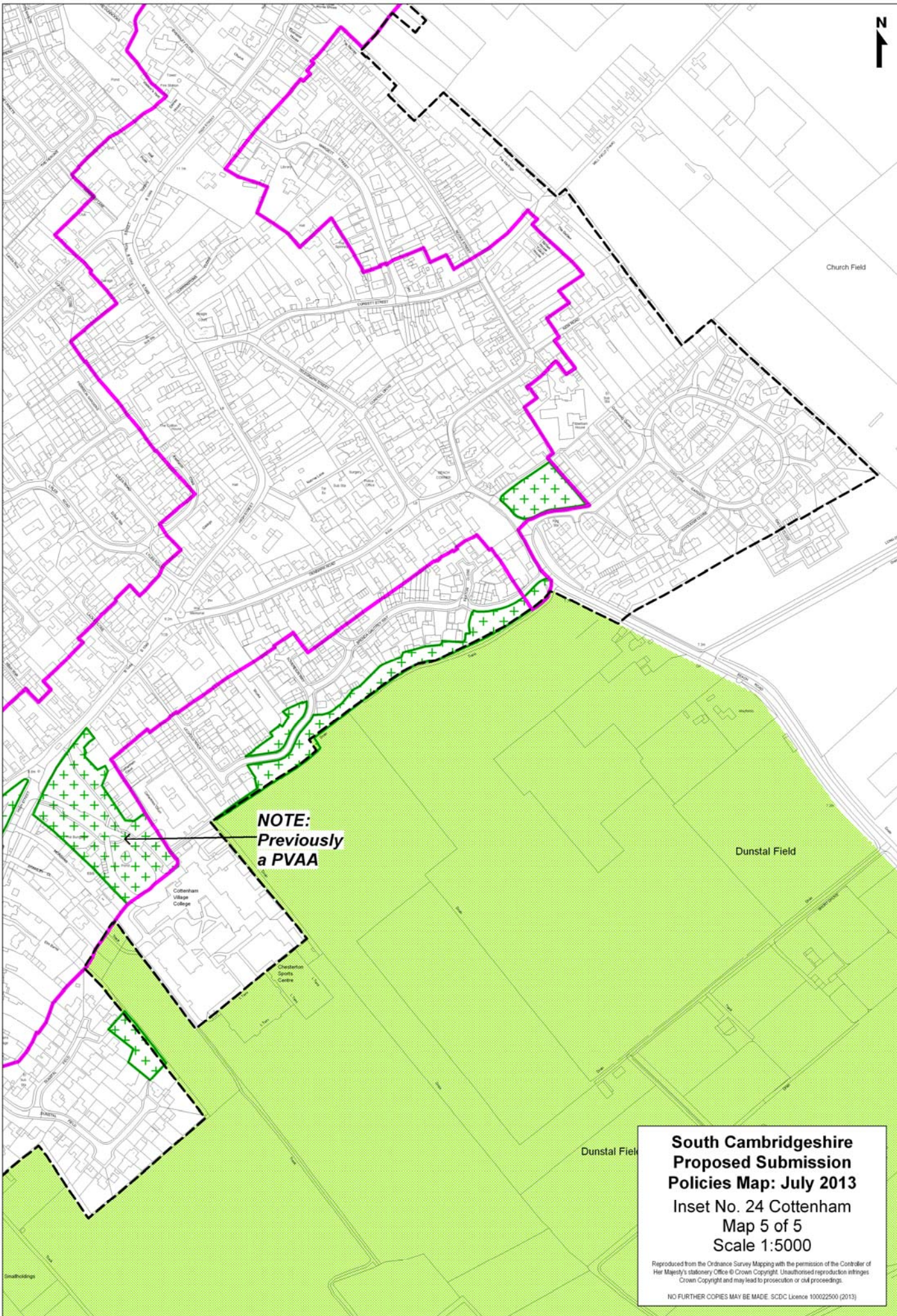
**NOTE:**  
*Previously  
 a PVAA*

**South Cambridgeshire  
 Proposed Submission  
 Policies Map: July 2013**  
 Inset No. 24 Cottenham  
 Map 4 of 5  
 Scale 1:5000

Reproduced from the Ordnance Survey Mapping with the permission of the Controller of Her Majesty's Stationery Office © Crown Copyright. Unauthorised reproduction infringes Crown Copyright and may lead to prosecution or civil proceedings.

NO FURTHER COPIES MAY BE MADE. SCDC Licence 100022500 (2013)





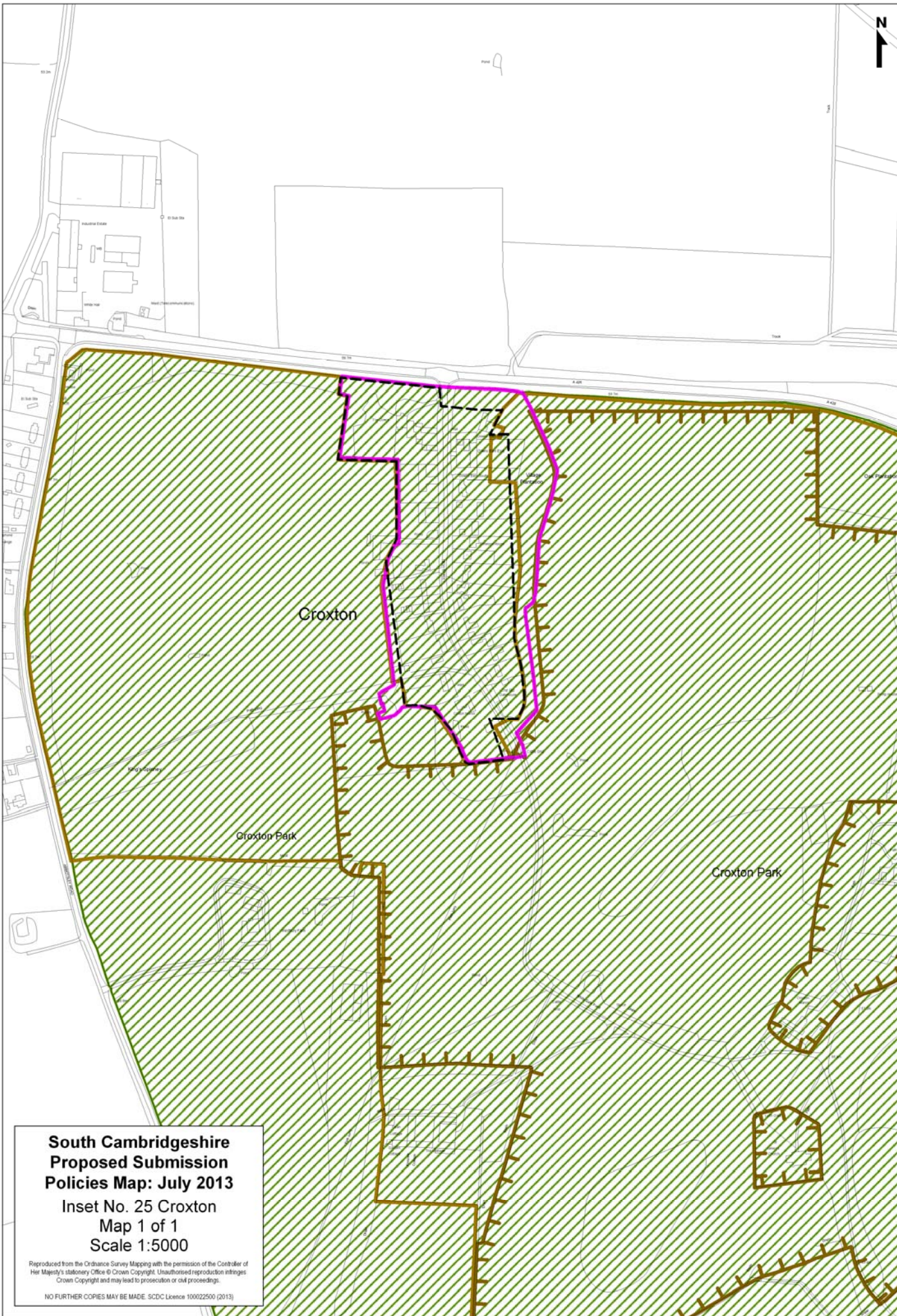
**NOTE:**  
Previously  
a PVAA

**South Cambridgeshire  
Proposed Submission  
Policies Map: July 2013**  
Inset No. 24 Cottenham  
Map 5 of 5  
Scale 1:5000

Reproduced from the Ordnance Survey Mapping with the permission of the Controller of Her Majesty's Stationery Office © Crown Copyright. Unauthorised reproduction infringes Crown Copyright and may lead to prosecution or civil proceedings.

NO FURTHER COPIES MAY BE MADE. SCDC Licence 100022500 (2013)



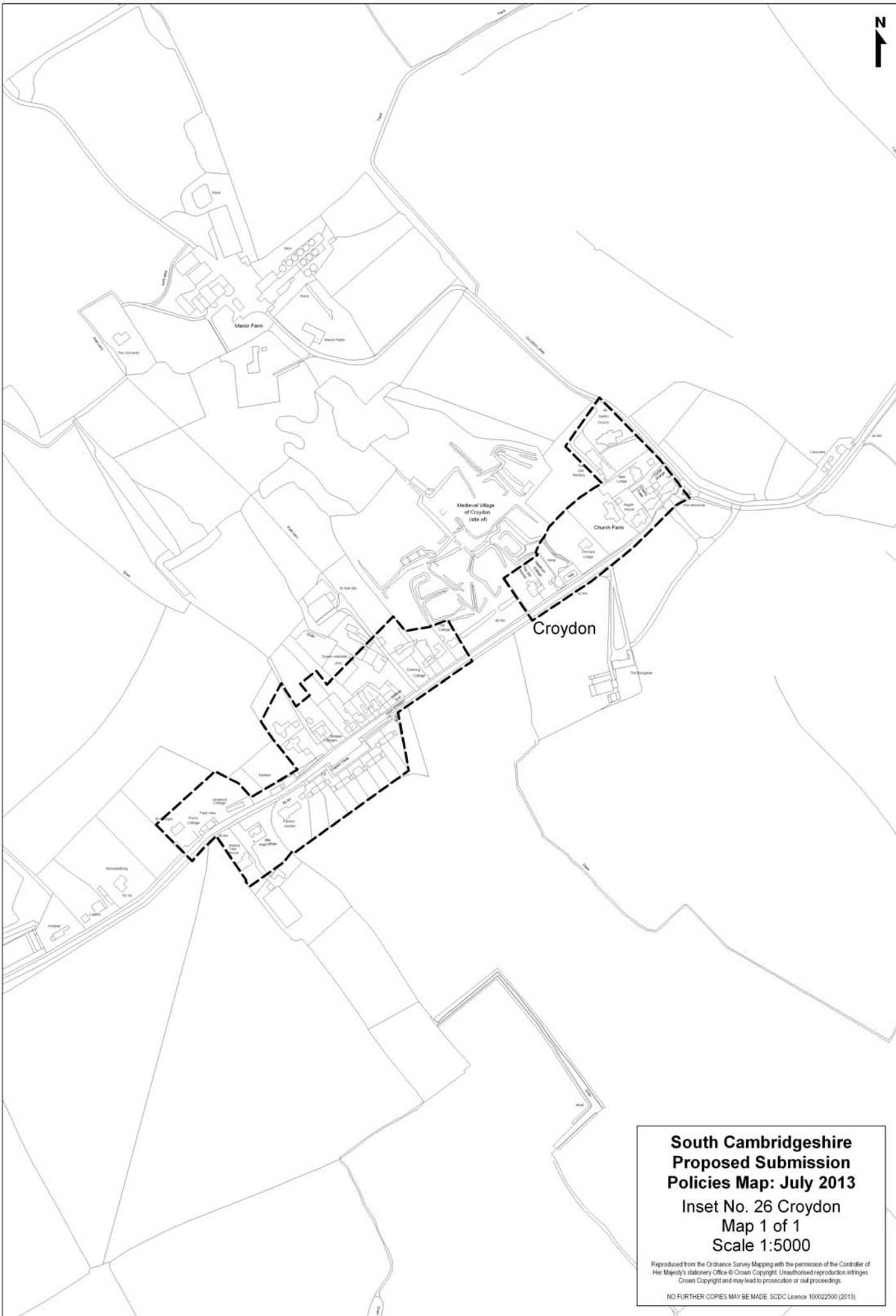


**South Cambridgeshire  
Proposed Submission  
Policies Map: July 2013**  
Inset No. 25 Croxton  
Map 1 of 1  
Scale 1:5000

Reproduced from the Ordnance Survey Mapping with the permission of the Controller of Her Majesty's Stationery Office © Crown Copyright. Unauthorised reproduction infringes Crown Copyright and may lead to prosecution or civil proceedings.

NO FURTHER COPIES MAY BE MADE. SDCDC Licence 100022500 (2013)





**South Cambridgeshire  
Proposed Submission  
Policies Map: July 2013**

**Inset No. 26 Croydon  
Map 1 of 1  
Scale 1:5000**

Reproduced from the Ordnance Survey Mapping with the permission of the Controller of Her Majesty's Stationery Office © Crown Copyright. Unauthorised reproduction infringes Crown Copyright and may lead to prosecution or civil proceedings.

NO FURTHER COPIES MAY BE MADE. SCDC Licence 100022500 (2013)